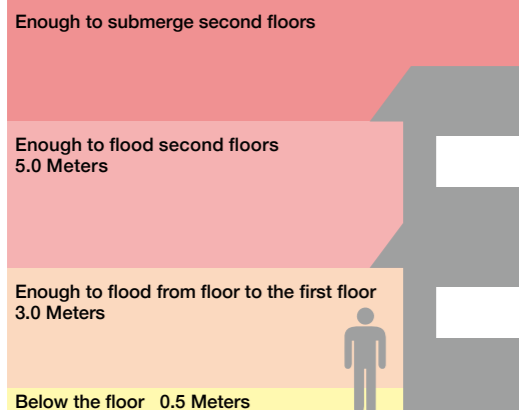


Approximated flooding level



Legend

- Water depth (by rank) predicted during a flood
- Areas with a water depth of over 5.0m
  - Areas with a water depth from 3.0 to less than 5.0m
  - Areas with a water depth from 0.5 to less than 3.0m
  - Areas with a water depth of less than 0.5m
  - Town or City Border
  - Evacuation shelter
  - Evacuation shelter for the elderly or infirm
  - Fire Station
  - Police Box
  - Water level observation station
  - Subway (Underpass)

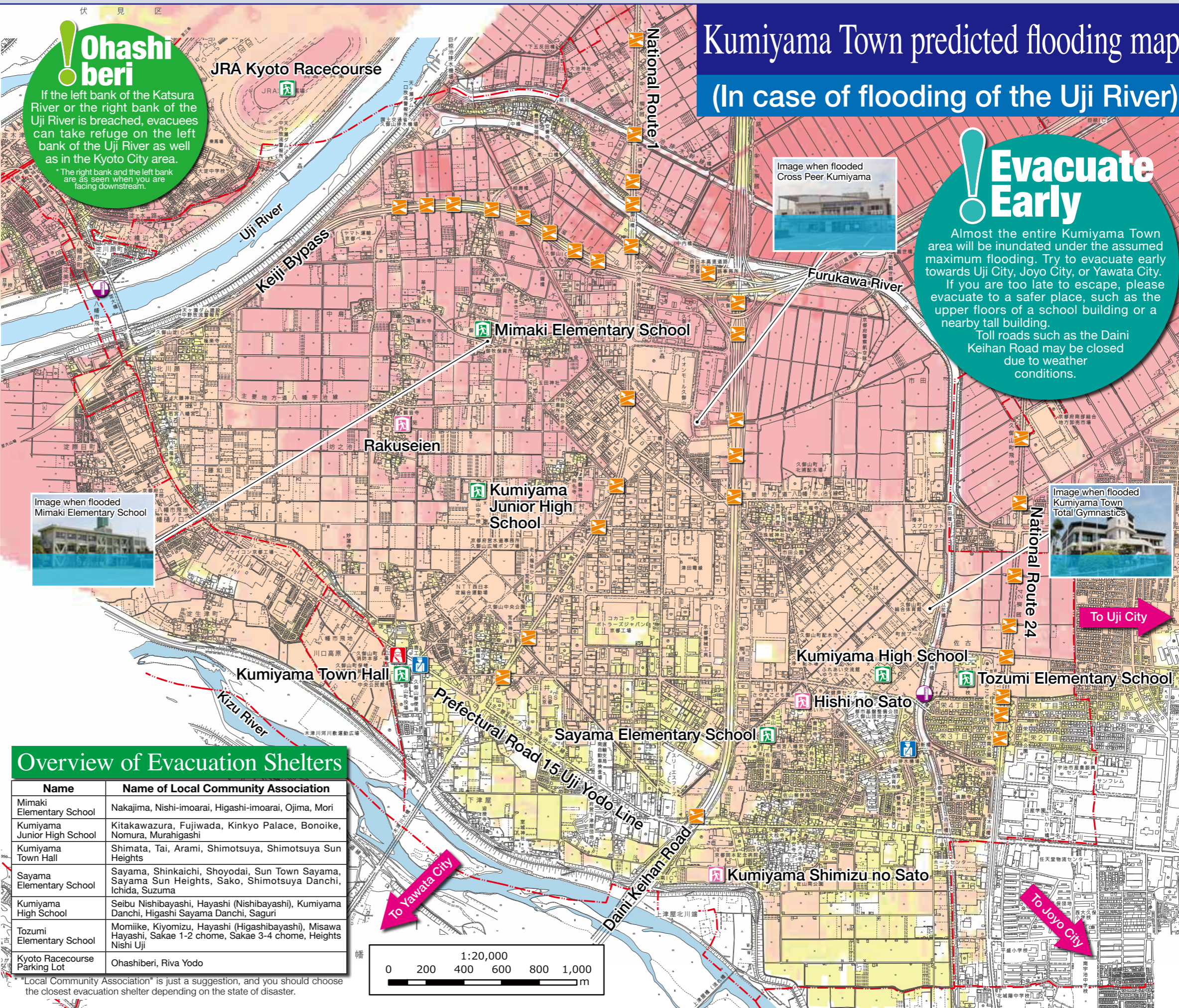
(1) This map is a flood inundation area map for the Uji River prepared by the Yodogawa River Office, Kinki Regional Development Bureau, Ministry of Land, Infrastructure and Transport, based on the provisions of the Flood Prevention Law. (Published by the Ministry of Land, Infrastructure and Transport in June 2017)

(2) Inundation areas and water depths are simulated based on the river channel and dam regulation conditions at the time of creation. In addition, the rainfall is assumed to be the maximum possible foreseeable rainfall (360 mm/24 hours).

\* The Kizu and Katsura Rivers are simulated with 358 mm/12 hours and 341 mm/12 hours of rainfall, respectively.

(3) This simulation does not take into account inundation by tributary rivers or inland waters.

(4) It is set from the aerial laser survey data (acquired in 2013). Actual terrain may have errors due to minor irregularities.



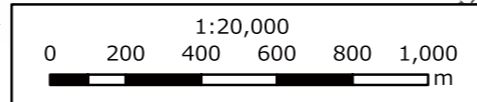
**Ohashiberi**  
If the left bank of the Katsura River or the right bank of the Uji River is breached, evacuees can take refuge on the left bank of the Uji River as well as in the Kyoto City area.  
\* The right bank and the left bank are as seen when you are facing downstream.

**Evacuate Early**  
Almost the entire Kumiya Town area will be inundated under the assumed maximum flooding. Try to evacuate early towards Uji City, Joyo City, or Yawata City. If you are too late to escape, please evacuate to a safer place, such as the upper floors of a school building or a nearby tall building.  
Toll roads such as the Daini Keihan Road may be closed due to weather conditions.

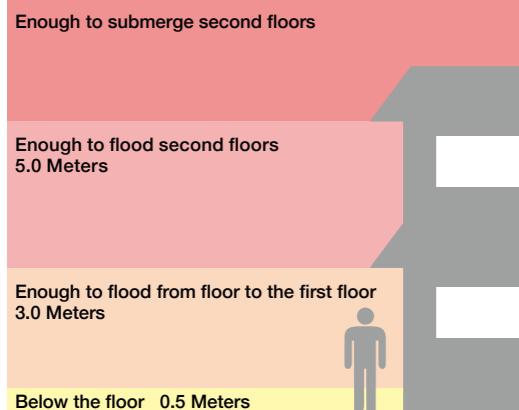
Overview of Evacuation Shelters

Name	Name of Local Community Association
Mimaki Elementary School	Nakajima, Nishi-imoarai, Higashi-imoarai, Ojima, Mori
Kumiya Junior High School	Kitakawazura, Fujiwada, Kinkyo Palace, Bonoike, Nomura, Murahigashi
Kumiya Town Hall	Shimata, Tai, Arami, Shimotsuya, Shimotsuya Sun Heights
Sayama Elementary School	Sayama, Shinkaichi, Shoyodai, Sun Town Sayama, Sayama Sun Heights, Sako, Shimotsuya Danchi, Ichida, Suzuma
Kumiya High School	Seibu Nishibayashi, Hayashi (Nishibayashi), Kumiya Danchi, Higashi Sayama Danchi, Saguri
Tozumi Elementary School	Momiike, Kiyomizu, Hayashi (Higashibayashi), Misawa Hayashi, Sakae 1-2 chome, Sakae 3-4 chome, Heights Nishi Uji
Kyoto Racecourse Parking Lot	Ohashiberi, Riva Yodo

\* Local Community Association\* is just a suggestion, and you should choose the closest evacuation shelter depending on the state of disaster.



### Approximated flooding level



### Legend

#### Water depth (by rank) predicted during a flood

- Areas with a water depth of over 5.0m
- Areas with a water depth from 3.0 to less than 5.0m
- Areas with a water depth from 0.5 to less than 3.0m
- Areas with a water depth of less than 0.5m
- Town or City Border
- Evacuation shelter
- Evacuation shelter for the elderly or infirm
- Fire Station
- Police Box
- Water level observation station
- Subway (Underpass)

### Underpasses

An underpass is a road that is lower than the surrounding ground because it passes under intersecting railroads and roads. That makes it an easy place for rainwater to collect.

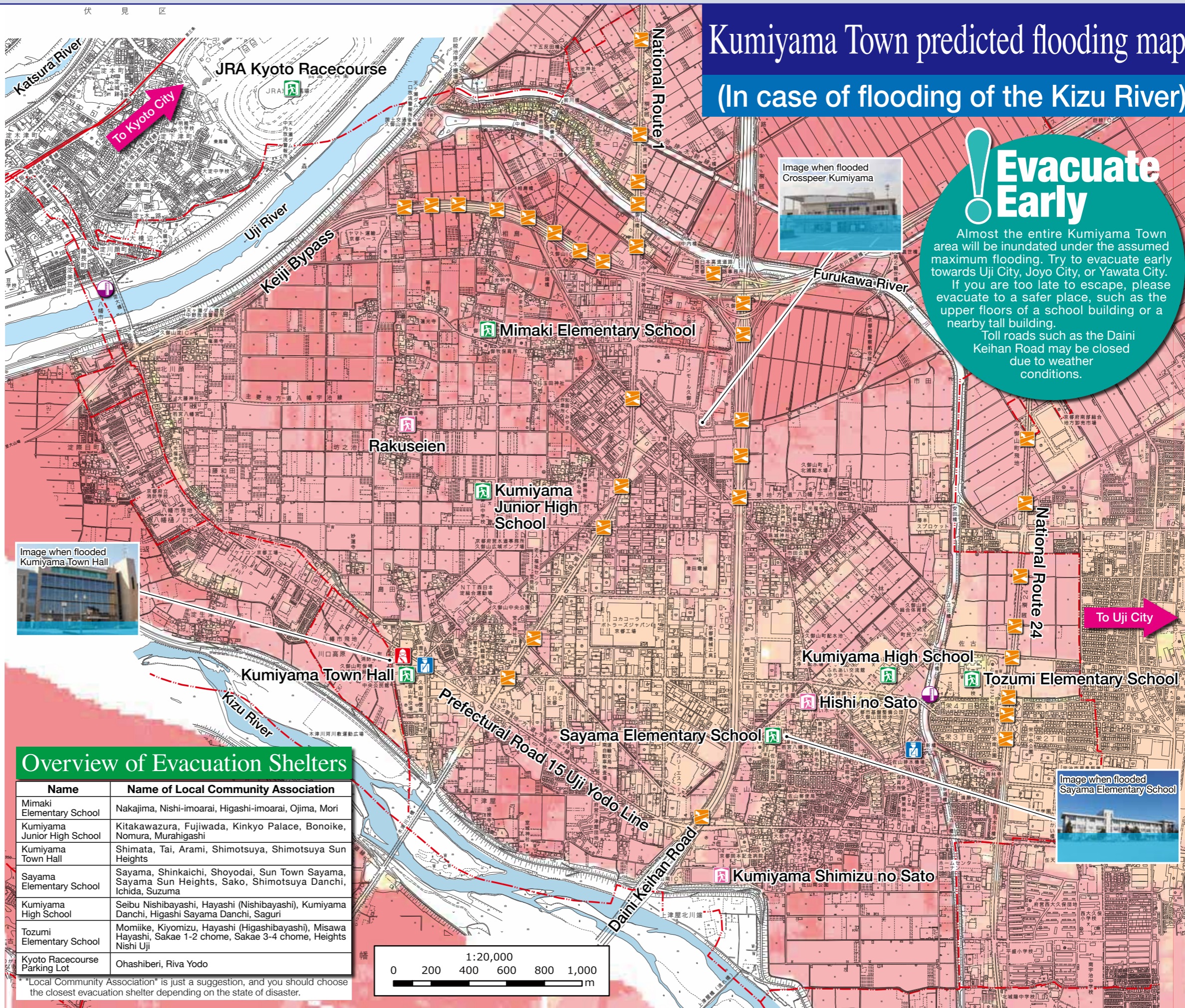
In recent years, accidents such as vehicles being submerged due to flooding of underpasses caused by torrential rains have occurred in many parts of Japan.



Underpass normally



Underpass in a flood



## Kumiya Town predicted flooding map (In case of flooding of the Kizu River)

# Evacuate Early

Almost the entire Kumiya Town area will be inundated under the assumed maximum flooding. Try to evacuate early towards Uji City, Joyo City, or Yawata City. If you are too late to escape, please evacuate to a safer place, such as the upper floors of a school building or a nearby tall building. Toll roads such as the Daini Keihan Road may be closed due to weather conditions.



### Overview of Evacuation Shelters

Name	Name of Local Community Association
Mimaki Elementary School	Nakajima, Nishi-imoarai, Higashi-imoarai, Ojima, Mori
Kumiya Junior High School	Kitakawazura, Fujiwada, Kinkyo Palace, Bonoike, Nomura, Murahigashi
Kumiya Town Hall	Shimata, Tai, Arami, Shimotsuya, Shimotsuya Sun Heights
Sayama Elementary School	Sayama, Shinkaichi, Shoyodai, Sun Town Sayama, Sayama Sun Heights, Sako, Shimotsuya Danchi, Ichida, Suzuma
Kumiya High School	Seibu Nishibayashi, Hayashi (Nishibayashi), Kumiya Danchi, Higashi Sayama Danchi, Saguri
Tozumi Elementary School	Momiike, Kiyomizu, Hayashi (Higashibayashi), Misawa Hayashi, Sakae 1-2 chome, Sakae 3-4 chome, Heights Nishi Uji
Kyoto Racecourse Parking Lot	Ohashiberi, Riva Yodo

"Local Community Association" is just a suggestion, and you should choose the closest evacuation shelter depending on the state of disaster.

